






















This topographic map illustrates the proposed Strathbogie Creek Dam and its associated infrastructure. The map is overlaid with a grid showing coordinates from 78°E to 103°E and 36°S to 39°S. Key locations labeled include Kelvin View, Strathbogie, Kithbrooke, and Marawoony. The map shows the proposed dam site, the Strathbogie Creek, and various land parcels. The map is color-coded to show different types of land, including green for forested areas, yellow for open land, and blue for water bodies. The map also shows the proposed Strathbogie Creek Dam and its associated infrastructure, including the Strathbogie Creek Dam, the Strathbogie Creek Dam, and the Strathbogie Creek Dam. The map is a detailed topographic map of the Strathbogie area in Victoria, Australia.



- ### Legend
- #### LRD Locations
-  Operational Point
 -  Community Alert System
 -  Relief Centres
 -  Recovery Centre
 -  Medical Centres
 -  Proposed TMP
 -  Proposed Staging Area
 -  Helicopter Landing Area
 -  Essential - Infrastructure
 -  Essential - Community
 -  Essential - Environment
 -  Local Knowledge
- #### LRD Lines
-  Proposed Control Line
 -  Principal Roads
 -  Secondary Roads
- #### LRD Areas
-  Operational High Risk Environment
 -  Anchor Point/Safety Zone
 -  Proposed Sector
 -  CFA Brigade Response Boundaries
 -  FRV Maintenance Area

Disclaimer:
This map is a snapshot generated from Victorian Government data as well as data from various other sources. This does not guarantee that the publication is without flaw of any kind or wholly appropriate for your particular purposes and therefore disclaims all liability for error, loss or damage which may arise from reliance upon it. All persons accessing this information should make appropriate enquiries to assess the currency of the data.



1:25,000

Coordinate System: GDA2020 MGA Zone 55

Date Created: 26 Nov 2024