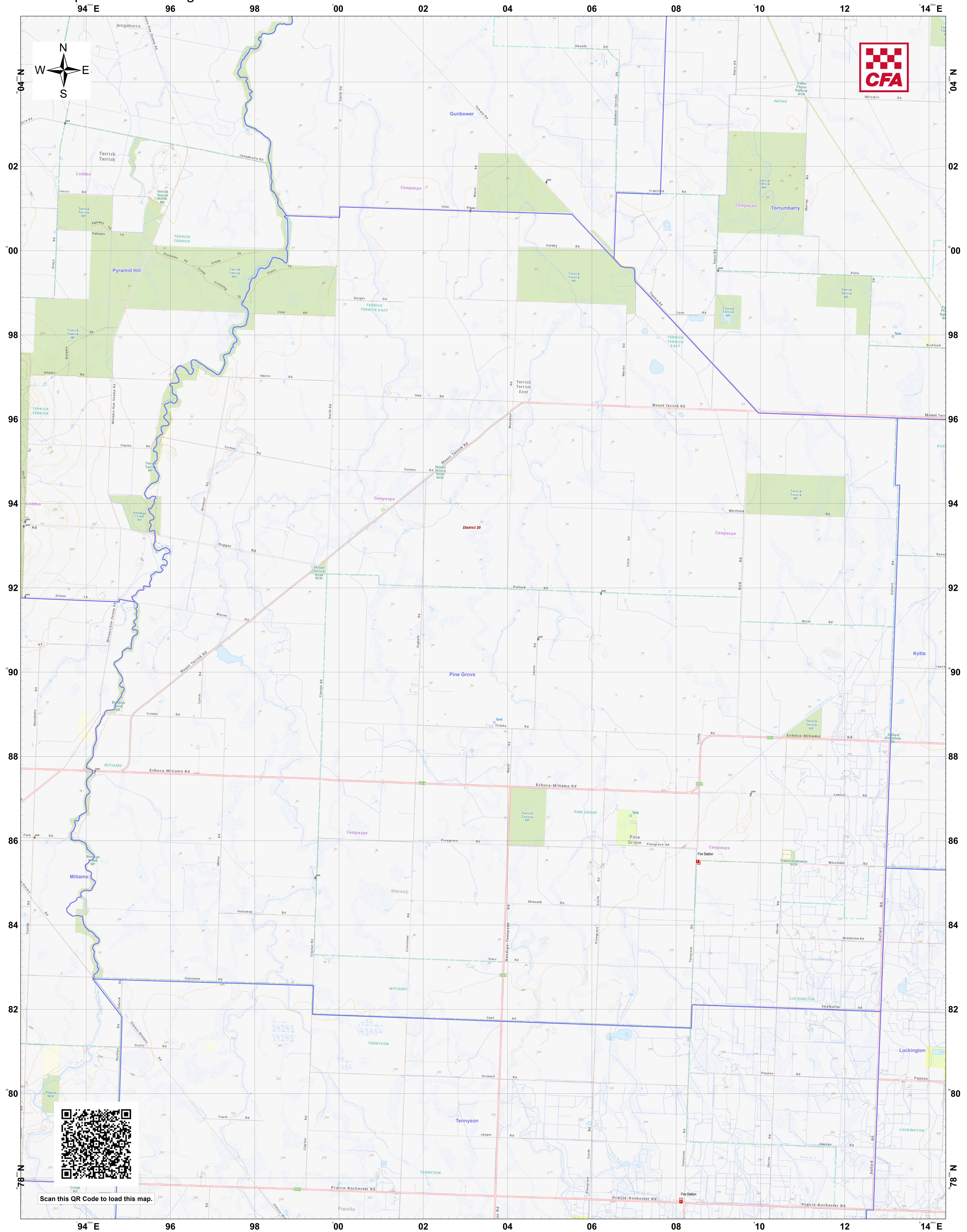


LRD Map: Pine Grove Brigade in District 20 Fire Season 2024-2025



Legend




LRD Locations



- Operational Point
- Community Alert System
- Relief Centres
- Recovery Centre

- Medical Centres
- Proposed TMP
- Proposed Staging
- Helicopter Landing

- Essential - Infrastructure
- Essential - Community
- Essential - Environment
- Local Knowledge

- Drafting Point LRD Lines**
- | | | |
|------------|---|------------------|
| Hydrant | | Proposed Control |
| Tank | | Principal Roads |
| Stand Pipe | | Secondary Roads |

- LRD Areas**
-  Operational High Risk Environment
 -  Anchor Point/Safety Zone
 -  Proposed Sector

-  CFA Brigade Boundaries
 FRV Maintenance Area
 CFA District Footprints

A horizontal number line with tick marks at 0, 1, 2, and 4. The segment between 1 and 2 is highlighted in white, while the segments from 0 to 1 and from 2 to 4 are black. The word "Kilometres" is written below the line.

Disclaimer:
This map is a snapshot generated from Victorian Government data as well as data from various other sources. This does not guarantee that the publication is without flaw of any kind or is wholly appropriate for your particular purposes and therefore disclaims all liability for error, loss or damage which may arise from reliance upon it. All persons accessing this information should understand and agree, prior to accessing the information, that the data