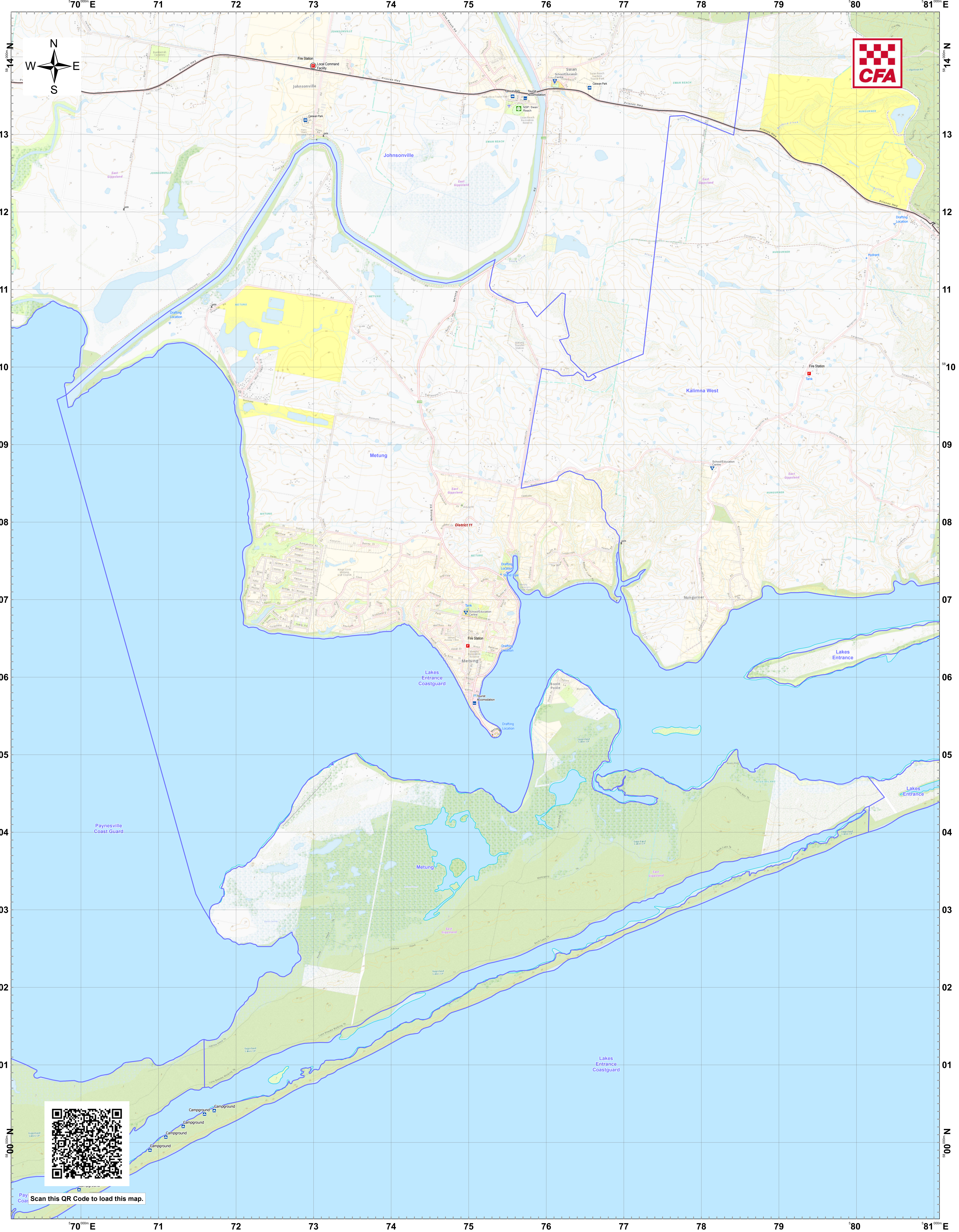




















LRD Map: Metung Brigade in District 11 Fire Season 2024-2025



Legend

LRD Locations			Medical Centres		Essential - Infrastructure		Drafting Point	LRD Lines		LRD Areas			CFA Brigade Boundaries
	Operational Point		Proposed TMP		Essential - Community		Hydrant		Proposed Control Line		Operational High Risk Environment		FRV Maintenance Area
	Community Alert System		Proposed Staging Area		Essential - Environment		Tank		Principal Roads		Anchor Point/Safety Zone		CFA District Footprints
	Relief Centres		Helicopter Landing Area		Local Knowledge		Stand Pipe		Secondary Roads		Proposed Sector		
	Recovery Centre												

0 0.5 1 2
Kilometres

Disclaimer:
This map is a snapshot generated from Victorian Government data as well as data from various other sources. This does not guarantee that the publication is without flaw of any kind or is wholly appropriate for your particular purposes and therefore disclaims all liability for error, loss or damage which may arise from reliance upon it. All persons accessing this information should make appropriate enquiries to assess the currency of the data.

Coordinate System: WGS 1984 UTM Zone 55S
Date Created: 26 Nov 2024