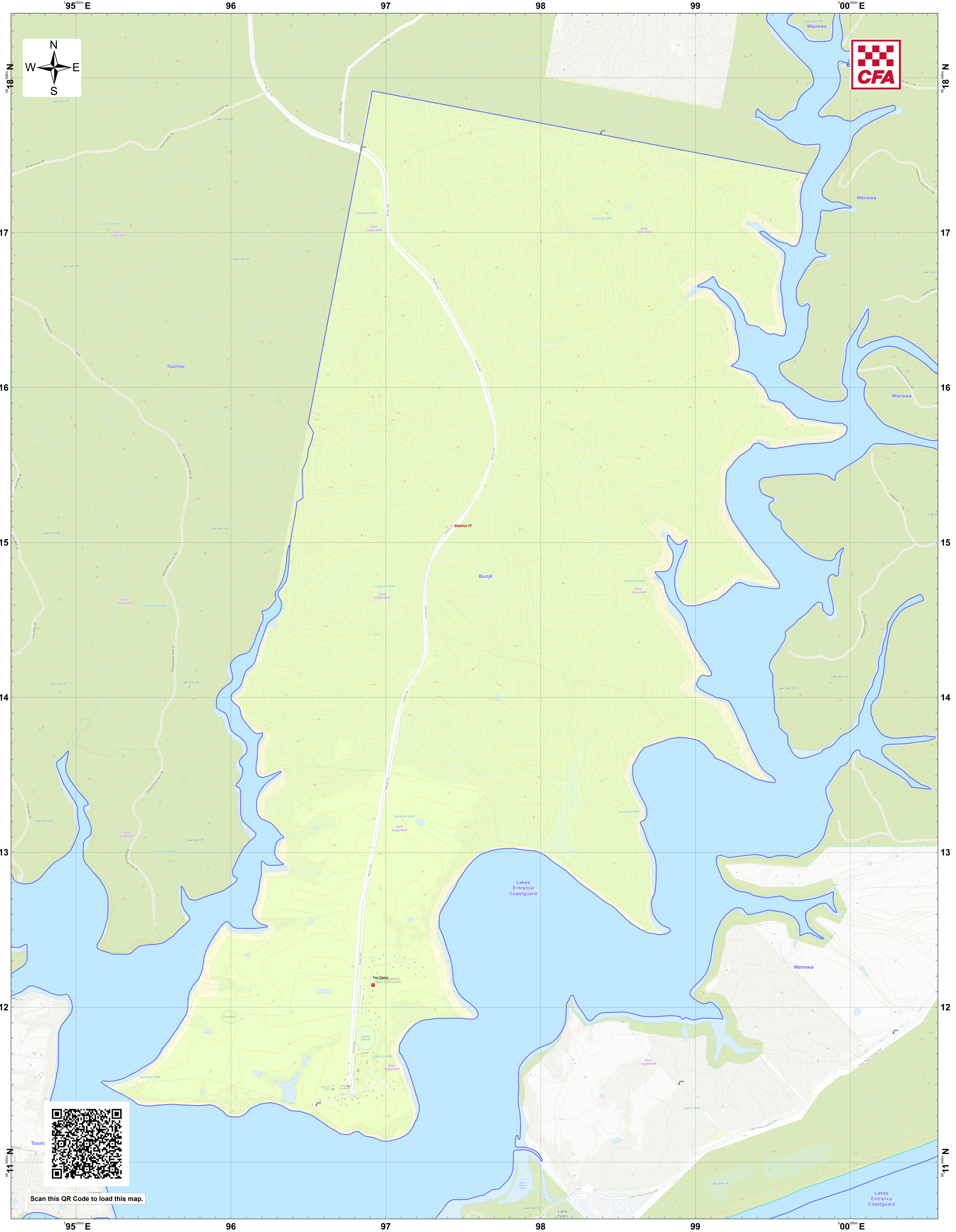






## LRD Map: Bunjil Brigade in District 11 Fire Season 2024-2025



### Legend

## LRD Locations

- Operational Point
- Community Alert System
- Relief Centres
- Recovery Centre




-  Medical Centres
-  Proposed TMP
-  Proposed Staging
-  Helicopter Landing



- Essential - Infrastructure
- Essential - Community
- Essential - Environment
- Local Knowledge

- ▼ Drafting Point **LRD Lines**
- Hydrant — Proposed Control
  - Tank — Principal Roads
  - ⦿ Stand Pipe — Secondary Roads

- LRD Lines**
- Proposed Control
  - Principal Roads
  - Secondary Roads

- ## LRD Areas

-  Operational High Risk Environment  
 Anchor Point/Safety Zone  
 Proposed Sector

-  CFA Brigade Boundaries  
 FRV Maintenance Area  
 CFA District Footprints



**Disclaimer:**  
This map is a snapshot generated from Victorian Government data as well as data from various other sources. This does not guarantee that the publication is without flaw of any kind or is wholly appropriate for your particular purposes and therefore disclaims all liability for error, loss or damage which may arise from reliance upon it. All persons accessing this information should make appropriate enquiries to assess the currency of the data.

**Coordinate System: WGS 1984 UTM Zone 55S**

Date Created: 26 Nov 2024