





















This is a detailed topographic map of the Milford area in Victoria, Australia. The map is overlaid with a grid showing coordinates from 25°E to 38°E and 36°S to 43°S. Key features include:

- Fire Districts:** District 09 (red outline), District 27 (purple outline), and District 28 (green outline).
- Towns and Settlements:** Milford, Dumbalk, Mirboo North, Boolarra, Foster, and Toora.
- Geographical Features:** Turtons Creek, Stony Creek, and various lakes and rivers.
- Infrastructure:** Roads, railways, and a fire station near Milford.
- Topography:** Contour lines indicating elevation, with higher elevations shown in brown and lower elevations in green.
- Map Elements:** A north arrow in the top left, a QR code in the bottom left, and the CFA logo in the top right.



Legend

LRD Locations

-  Operational Point
  Proposed TMP
  Essential - Community
  Hydrant
  Proposed Control Line
  Operational High Risk Environment
  FRV Maintenance Area
 Community Alert System
 Proposed Staging Area
 Essential - Environment
 Tank
 Principal Roads
 Anchor Point/Safety Zone
 CFA District Footprints
 Relief Centres
 Helicopter Landing Area
 Local Knowledge
 Stand Pipe
 Secondary Roads
 Proposed Sector

Disclaimer:
This map is a snapshot generated from Victorian Government data as well as data from various other sources. This does not guarantee that the publication is without flaw of any kind or is wholly appropriate for your particular purposes and therefore disclaims all liability for error, loss or damage which may arise from reliance upon it. All persons accessing this information should make appropriate enquiries to assess the currency of the data.

Coordinate System: WGS 1984 UTM Zone 55S
Date Created: 26 Nov 2024