







**59 E**      **60**      **61**      **62**      **63**      **64**      **65**      **66**      **67**      **68**      **69**      **70 E**



-  Operational High Risk Environment  
 Anchor Point/Safety Zone  
 Proposed Sector  
 CFA Brigade Response Boundaries  
 FRV Maintenance Area

**Date Created: 26 Nov 2024**