
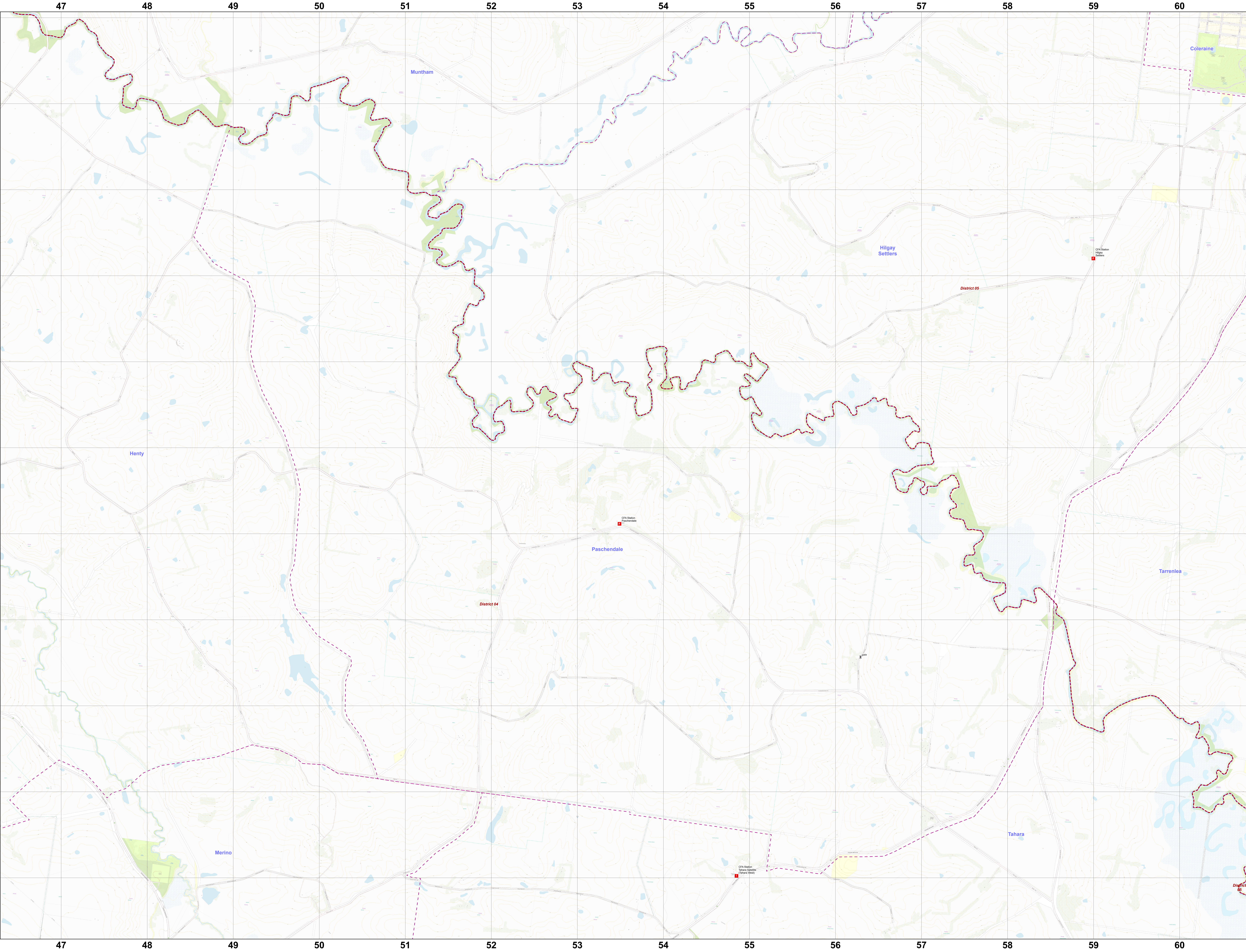


LRD Map: Paschendale Brigade in District 04 Fire Season 2025-2026

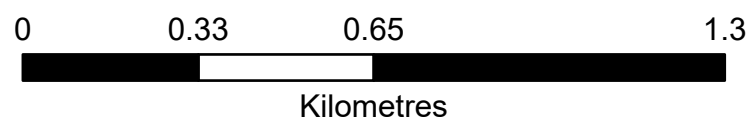


Scan this QR Code from a mobile device to load this map.



- On this map:
- x Gate (1)
 - CFA Brigade Boundaries
 - CFA District
 - CFA Fire Station
 - Main
 - Satellite

Disclaimer:
This map is a snapshot generated from Victorian Government data as well as data from various other sources. This does not guarantee that the publication is without flaw of any kind or is wholly appropriate for your particular purposes and therefore disclaims all liability for error, loss or damage which may arise from reliance upon it. All persons accessing this information should make appropriate enquiries to assess the currency of the data.



1:14,000

Coordinate System: GDA2020 MGA Zone 54

Date Created: 8 Nov 2025